









- |   |                  |   |                       |   |                         |
|---|------------------|---|-----------------------|---|-------------------------|
|  | Drainage         |  | Reserve Boundary      |  | Brasell Permit Boundary |
|  | Stormwater Basin |  | Jurisdictional Waters |  | Berms                   |
|  | Conveyors        |  | Permit Boundary       |   |                         |

Map No. 2: General Site Plan  
 Memphis Stone & Gravel Co.  
 Seale-Haire Lease  
 Panola County, MS  
 August 22, 2008