








300 0 300 Feet

1:3600

- | | | | | | |
|---|-------------------------|---|-----------------------|---|-------|
|  | Brasell Permit Boundary |  | Reserve Boundary |  | Berms |
|  | Stormwater Basin |  | Jurisdictional Waters | | |
|  | Conveyors |  | Permit Boundary | | |

Map No. 3: Mine Plan
Memphis Stone & Gravel Co.
Seale-Haire Lease
Panola County, MS
August 22, 2008