





-  Pipeline Resource Estimate
-  Inferred Resources
-  Probable Reserve
-  Deposit Property

600 0 600 Feet



EXHIBIT B

Memphis Stone & Gravel Co.
Walker et. al. Property
T6S, R9W, pt. Section 18
Tate County, MS
February 19, 2007